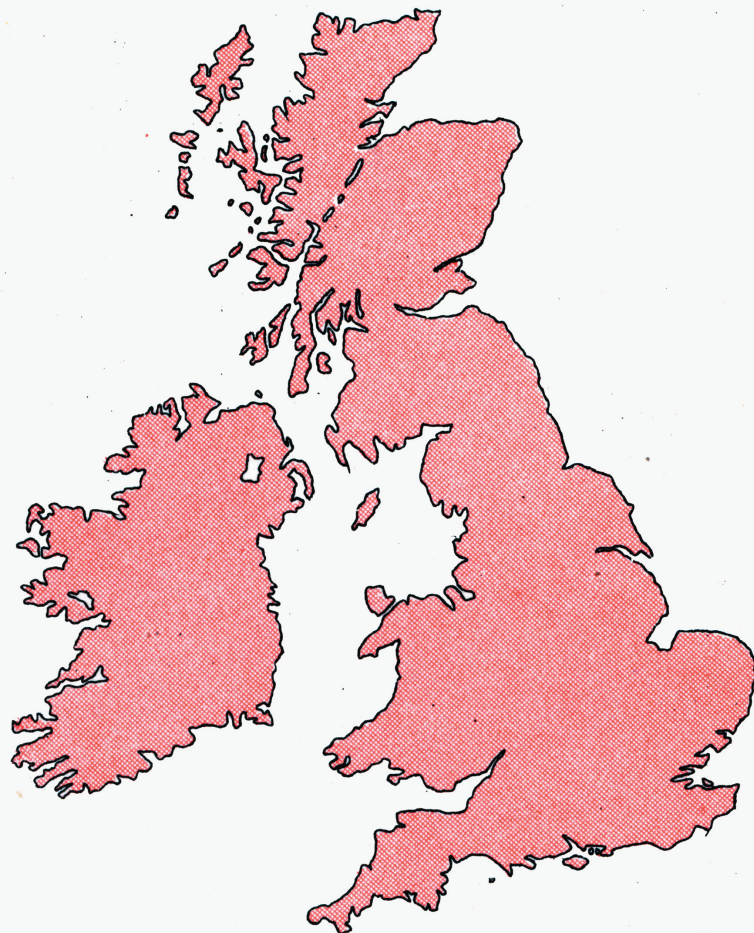
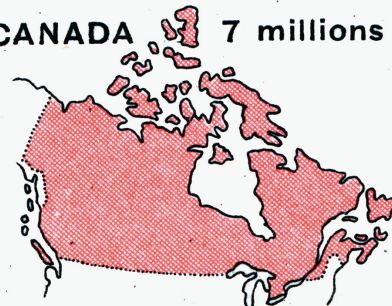


**COUNTRIES OF THE BRITISH EMPIRE  
DRAWN ON A UNIFORM SCALE  
ACCORDING TO THEIR WHITE POPULATION.**

**BRITISH ISLES, 45 millions**



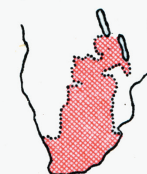
**CANADA, 7 millions**



**AUSTRALIA  
4½ millions**



**SOUTH AFRICA  
1 million**



**NEW ZEALAND  
1 million**



*NOTE.—In this diagram South Africa is drawn about  $\frac{1}{45}$  the size of the British Isles, because the White Population of South Africa is about  $\frac{1}{45}$  of the Population of the British Isles*

Countries of the British Empire, 1915

J.G. Bartholomew, A School Economic Atlas (London, England: Oxford University Press, 1915)

Downloaded from *Maps ETC*, on the web at <http://etc.usf.edu/maps> [map #00219]